



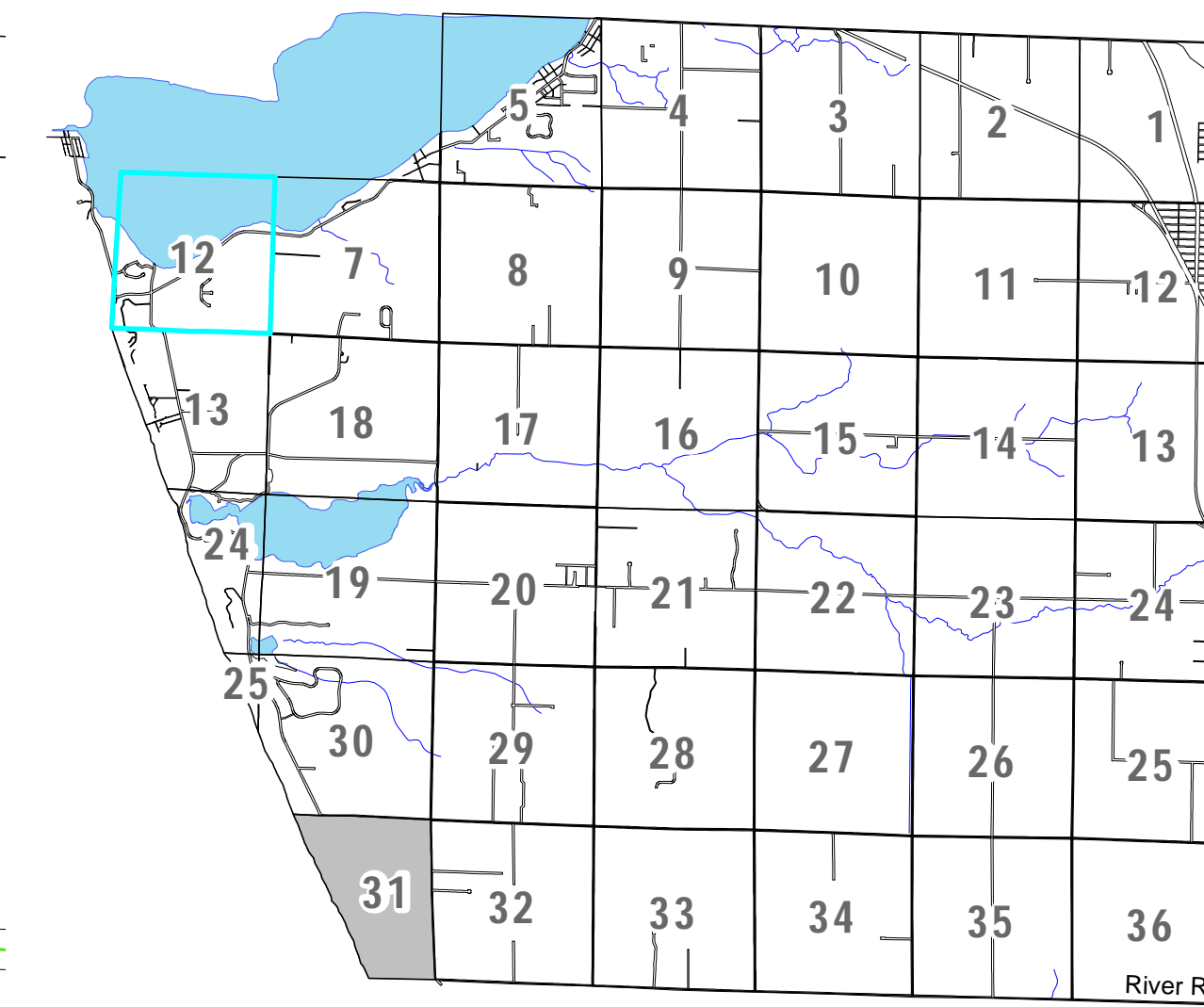


SECTION 31
T11N, R17W
of
Fruitland Township
Muskegon County, Michigan

- Legend**
-  Section Lines
 -  Streams & Rivers
 -  Parcels
 -  Polygons without Database Information

ID Number	Parcel Number
40	06-131-200-0011-00
41	06-131-200-0012-00



Location Map
Scale: 1"=6000'



Source Data
Hydrography - Michigan Geographic Framework
Roadways - Muskegon County Equalization
Sectional Information - Muskegon County Equalization
Parcels - Muskegon County Equalization

